

Local DAB build-out scenario – Cumbria multiplex (11B)

Population and road coverage tables

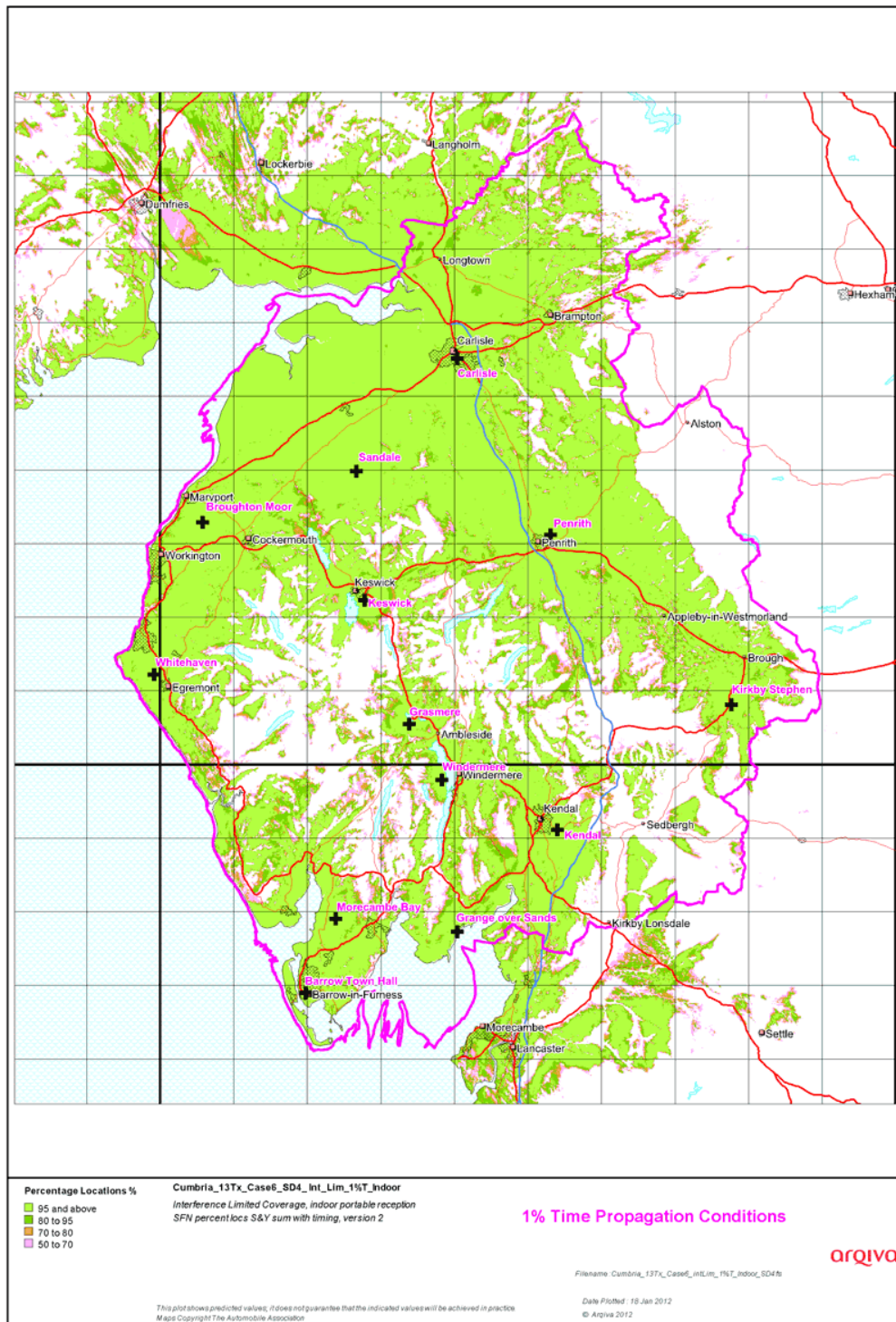
Indoor		
	99%T	Normal propagation
95%L	220,588 88.42%	223,523 89.59%
80%L	229,756 92.09%	231,524 92.80%
70%L	232,581 93.22%	233,670 93.66%
50%L	235,310 94.32%	235,931 94.56%
<i>Proportional</i> 80% / 95%	228,780 91.70%	230,651 92.45%

Total Households within DLA 249,491 Households

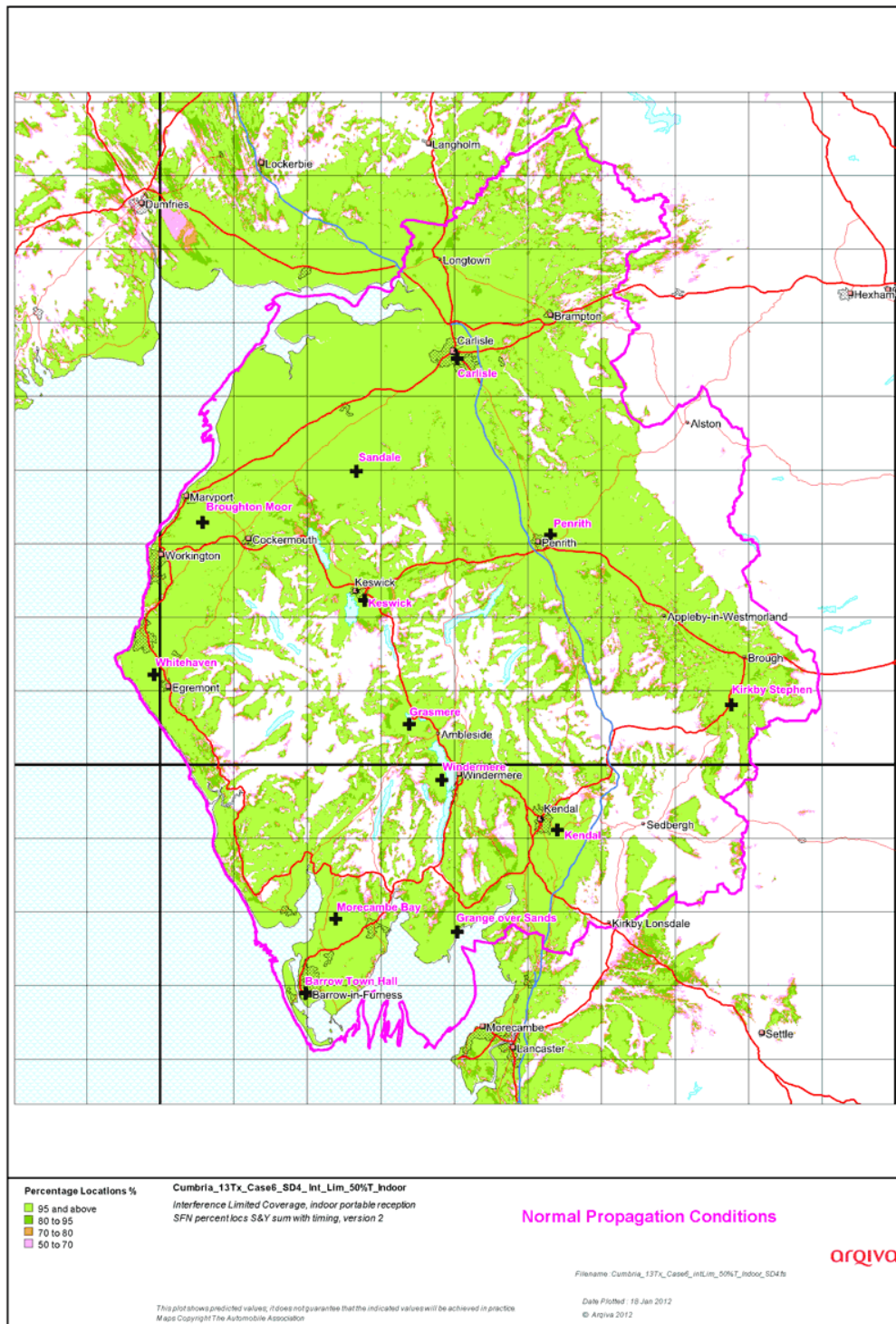
Outdoor Mobile		
	99%T	Normal propagation
99%L	834.2 km 75.86%	883.6 km 80.35%
95%L	868.7 km 79.00%	912.6 km 82.99%
90%L	886.0 km 80.57%	928.1 km 84.39%
70%L	924.2 km 84.04%	959.2 km 87.22%
50%L	948.8 km 86.28%	978.5 km 88.98%

Total Roads within DLA 1,099.7 km

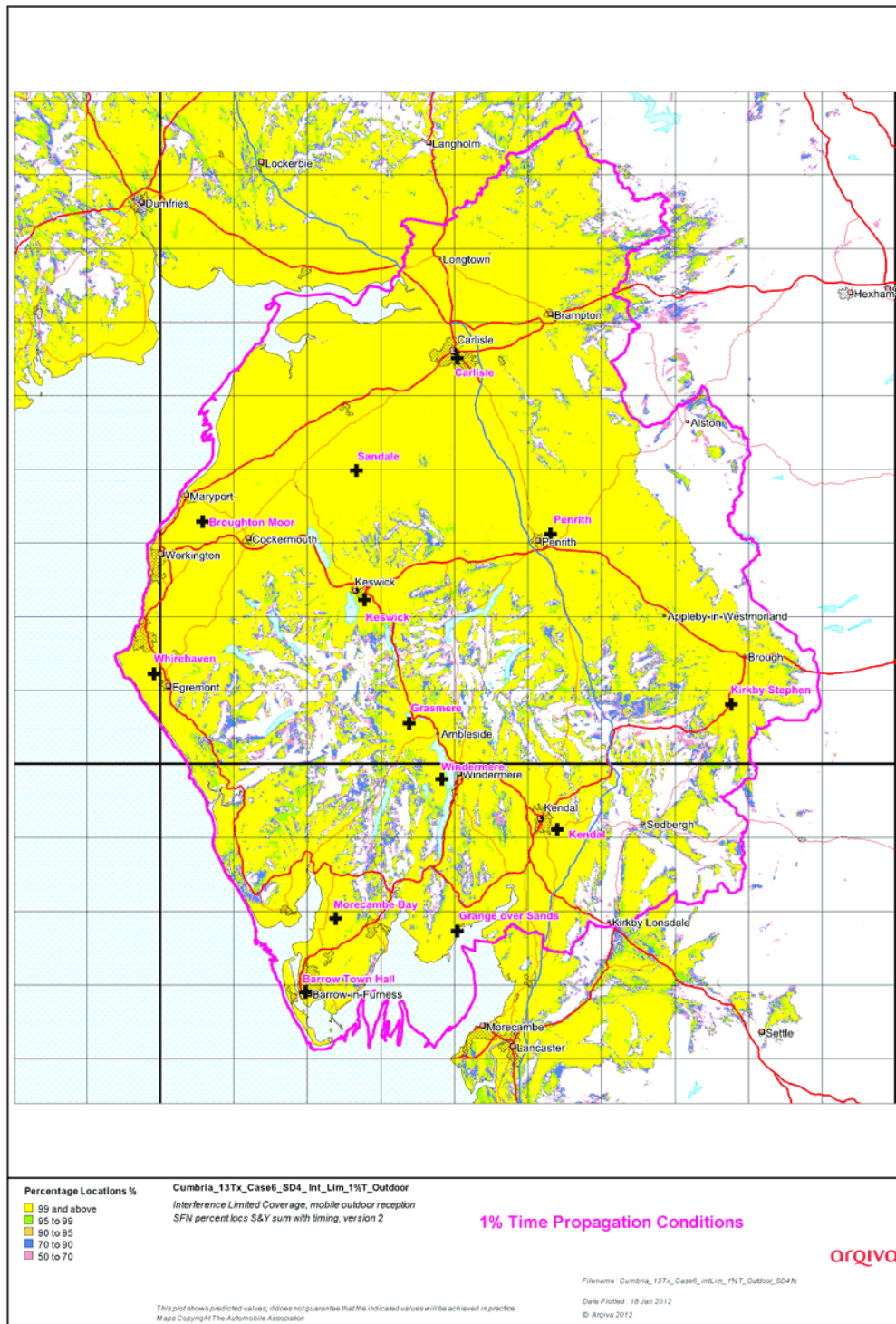
Indoor coverage, 99% time availability



Indoor coverage, normal propagation conditions



Outdoor coverage, 99% time availability



Outdoor coverage, normal propagation conditions

